



mapPLUS™

mapPLUS™ is a premier USA street-level data product for QUICK-trak™ and POWER-trak™ fleet management software systems, offering accuracy and display quality that's unparalleled in the industry.

mapPLUS™ contains over 22.7 million addressed street segments, 79% more than the current CES Wireless MAP22 product. Updated quarterly with an average of 200,000 new addressed segments, this new product offers the most accurate street data, making it ideal for working in high growth, geographic areas or those requiring the most comprehensive and up-to-date street coverage.

mapPLUS™ contains an Enhanced Address Layer that contains the most up-to-date address range information. This highly accurate street data is gathered from over 5,300 sources including E911 agencies, the U.S. Postal Service, city planning commissions, state departments of transportation, and other local government sources.

mapPLUS™ for **Puerto Rico** features the most current and complete coverage of Puerto Rican streets and landmarks available. This product has thousands of new address ranges and streets to deliver unparalleled geo-coding results in Puerto Rico.



mapPLUS™ Subscriptions

Keep your data up to date and save money with a subscription. Customers can save 15% off of the list price with a two-year subscription and 30% off of the list price with a three-year subscription. mapPLUS™ is only available as an annual license, with annual, semi-annual, and quarterly upgrade subscriptions thereafter. Please consult with your CES Wireless representative for pricing.

mapPLUS™ Ordering

Part Number: mapPLUS™ followed by the state(s). For example, to order mapPLUS™ for the state of Florida, order mapPLUS™ Florida. To order for the state of Florida and Georgia, order mapPLUS™ Florida Georgia.

mapPLUS™ requires QUICK-trak™ or POWER-trak™ version 18 or higher.

Data Specifications

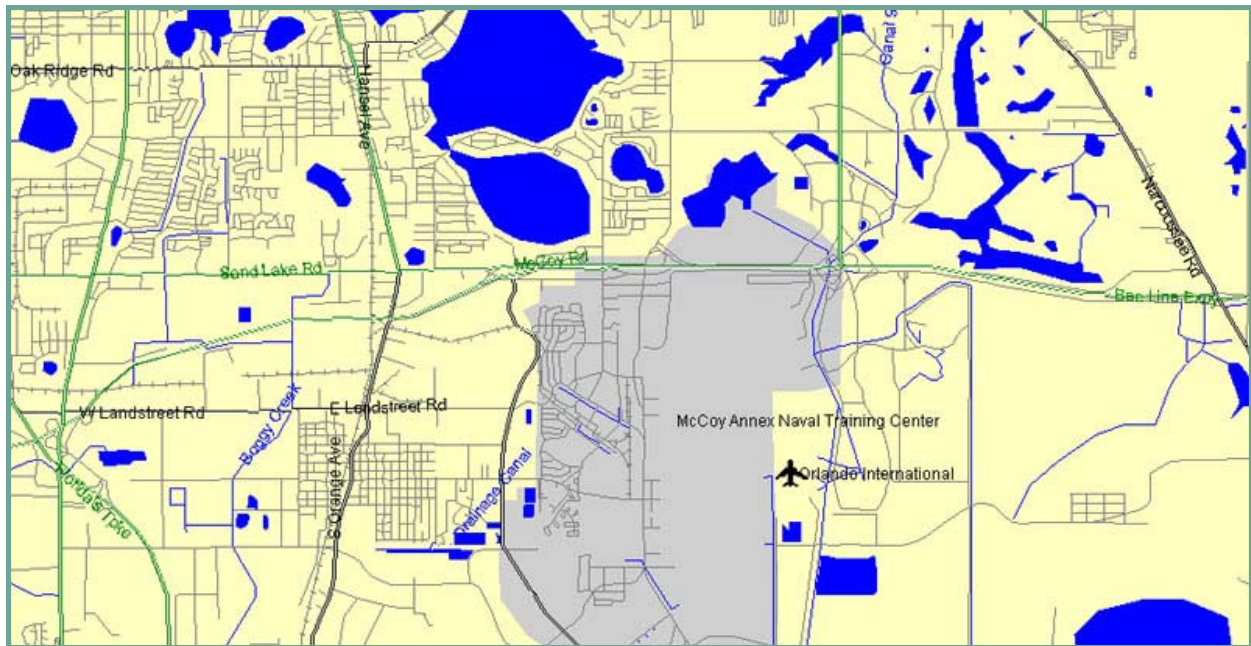
Geographic Coverage	50 States; D.C.; Puerto Rico
Scale	Varies from 1:25,000 to 1:100,000
Coordinate System	NAD83
Vintage Date	Updated Quarterly - Reflects Census 2000 data
Data Updates	By subscription: Quarterly, Semi-Annually or Annually.
Source	Geographic Data Technology, Inc.
Unit of Sale	State, 2-3-4 State (contiguous)

Layers

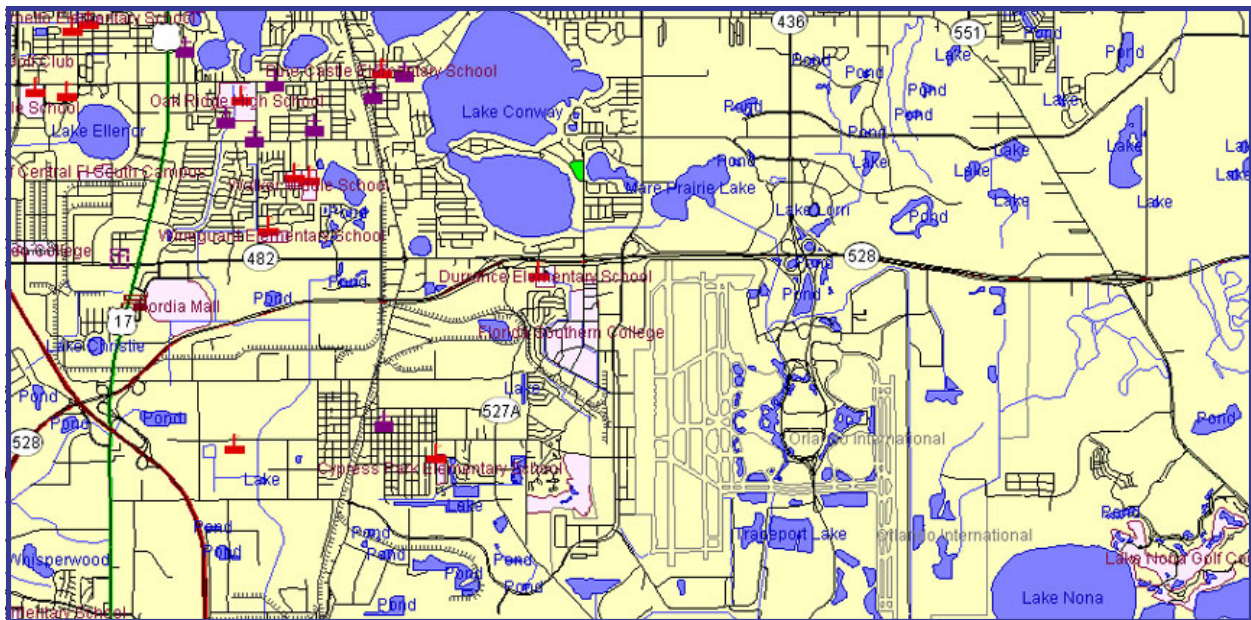
- **NEW!** Highway Signage
- **NEW!** Urban Areas
- **NEW!** School Districts (3 layers)
- **NEW!** One-way Streets
- **NEW!** Exit Points for primary highways
- **NEW!** US Interstates
- Streets (address searchable)
- Highways (3 layers)
- Enhanced Street Layer (includes names and address ranges)
- **NEW!** Highway Shields (6 layers)
- **NEW!** Ramps (2 layers)
- **NEW!** State Boundaries
- City Boundaries
- County Boundaries
- **NEW!** US States
- **NEW!** US Cities
- **NEW!** City Points (3 layers)
- **NEW!** Native American Lands
- **NEW!** Major Cities
- Minor Civil Divisions
- Mailing Areas
- **NEW!** Institutions
- Airports
- Area Landmarks
- Parks
- Recreation Areas
- Railroads
- **NEW!** Retail Centers
- **NEW!** Transportation Hubs
- Major Water Bodies
- Water Bodies
- Rivers
- **NEW!** Ferries

mapPLUS™ vs MAP22 Image Comparisons

MAP22



mapPLUS™

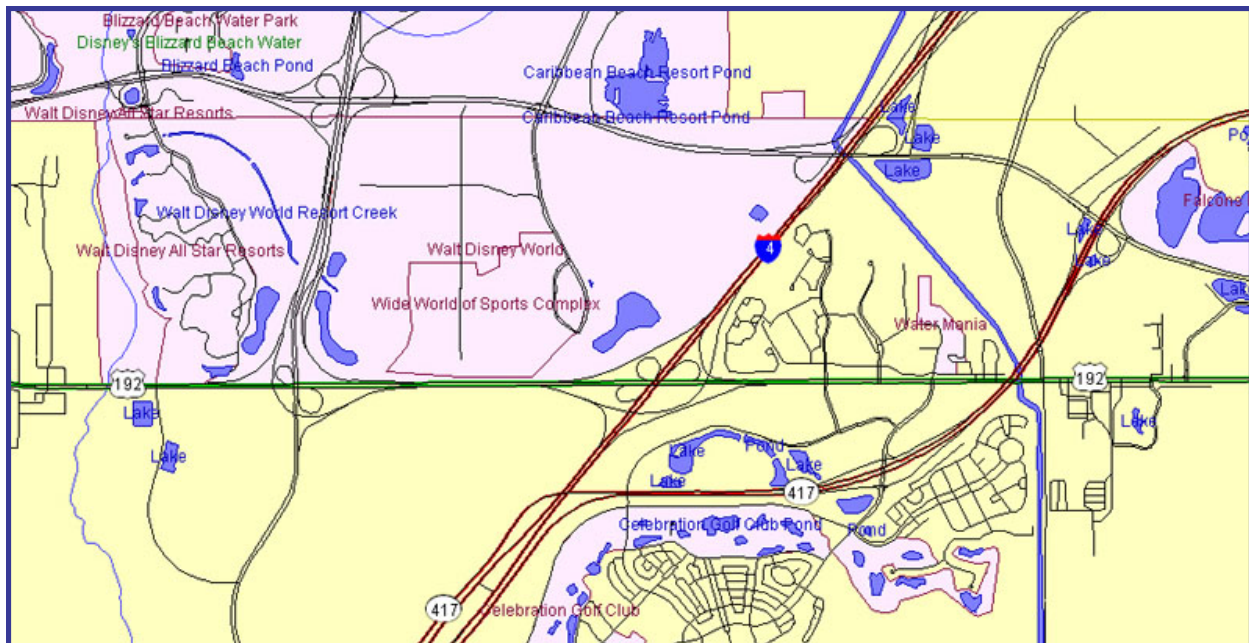


mapPLUS™ vs MAP22 Image Comparisons

MAP22



mapPLUS™



925-122 South Semoran Blvd.
Winter Park, Florida 32792 USA

Tel: 407.679.9440
Fax: 407.679.8110

e-mail: sales@ceswireless.com
<http://www.ceswireless.com>

Copyright © 2004 CES Wireless Technologies, All Rights Reserved. Portions © Mapinfo and Geographic Data Technology, Inc. Not to be reproduced in whole or in part without the written consent of CES Wireless. All information contained in this document is carefully prepared and offered in good faith as a guide in the installation, use, and servicing of our products. Installers must ensure that the final installation operates satisfactorily, within relevant regulatory requirements. We accept no responsibility for incorrect installation. We reserve the right to change products, specifications, and installation data at any time, without notice. Printed in USA. 15 January 2004.